

October 2015

DATE & TIME	INCIDENT / PROBLEM / CRIME	CRIME NO / LOG NO	REPORTED BY	UPDATE
INCIDENT LOG: October 2015				
21/10/2015	Valley View. A Burglary between Midnight on Fri. 16/10/15 and 9am on Weds. 21-10-15. Keys plus a blue Mercedes Benz motor vehicle Reg. No. CIL 9598 were stolen.	XY/36808/15	Kent Community Messaging.	
26/10/2015	Broomfield Recreation Ground, Motorbike on the field.	Incident number: 26-0677	Police incident 101.	Informed by the operator they will try and get a police unit to attend the site.
29/10/2015	Calcroft Avenue attempted break in to garage. Damage caused to a door and three young males were seen to make off on a motor cycle.	XY/37838/15	Kent Community Messaging.	

November 2015

DATE & TIME	INCIDENT / PROBLEM / CRIME	CRIME NO / LOG NO	REPORTED BY	UPDATE
INCIDENT LOG: November 2015				
03/11/2015	Saxon Court Play area, Greenhithe - A Resident reported youths smashing glass bottles in the evening/night.		Reported to Local Police and 101 by the resident.	
05/11/2015	Broomfield Road, theft of number plate beginning SB08 for a black Ford Focus between 7pm on Tue 3/11/15 and 10am on 04/11/15	XY/38696/15		
16/11/2015	Burnt out motorbike removed from Bfield Park by parks staff (fire brigade seen at approx 7pm on Sunday night)	16-0469	RDU rang through to 101.	
16/11/2015	Lewis Road Allotments - Padlock cut off and taken, unknown if the site was accessed.	Crime reference XY/40481/15 . Incident number 17-0277	Reported to 101.	

December 2015

DATE & TIME	INCIDENT / PROBLEM / CRIME	CRIME NO / LOG NO	REPORTED BY	UPDATE
INCIDENT LOG: December 2015 17/12/2015	Thefts from vans in area. Please warn any of your members who use vans of this fact and advise them not to leave tools in their vehicle overnight in particular and when they are not in use		Kent Community Messaging	

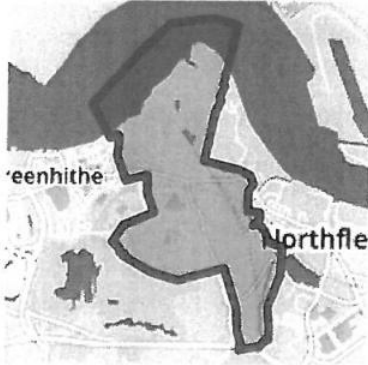
This page is intentionally left blank.

AGENDA ITEMS 8

ASB 27/1/2016

[Home](#) > [Kent Police](#) > [Dartford - Swanscombe](#) > [Crime map](#) >

Detailed statistics for Dartford - Swanscombe



Contents

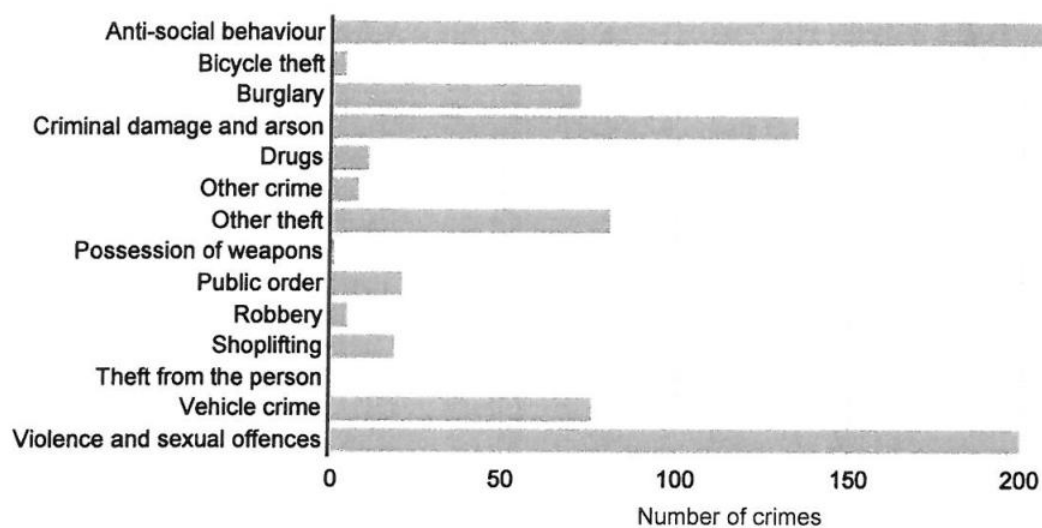
[Comparison of crime types in this area between December 2014 and November 2015](#)

[Comparison of outcomes in this area between December 2014 and November 2015](#)

[Crime levels in this area between December 2014 and November 2015](#)

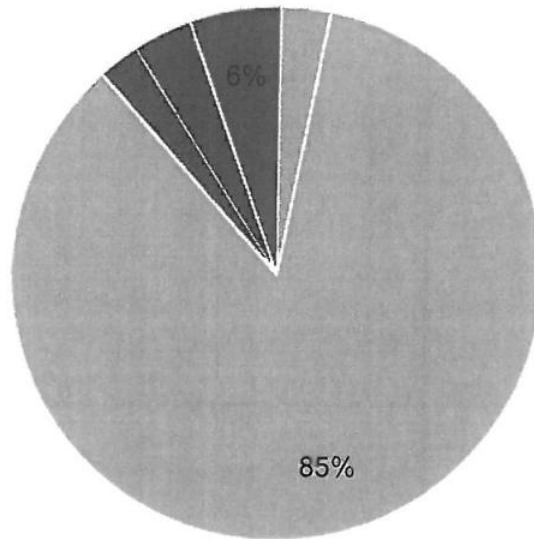
[Download crime data for this area as a CSV file](#)

Comparison of crime types in this area between December 2014 and November 2015



Crime type	Total	Percentage
Anti-social behaviour	232	26.82%
Bicycle theft	4	0.46%
Burglary	72	8.32%
Criminal damage and arson	135	15.61%
Drugs	11	1.27%
Other crime	8	0.92%
Other theft	81	9.36%
Possession of weapons	1	0.12%
Public order	21	2.43%
Robbery	5	0.58%
Shoplifting	19	2.20%
Theft from the person	0	0.00%
Vehicle crime	76	8.79%
Violence and sexual offences	200	23.12%

Comparison of outcomes in this area between December 2014 and November 2015

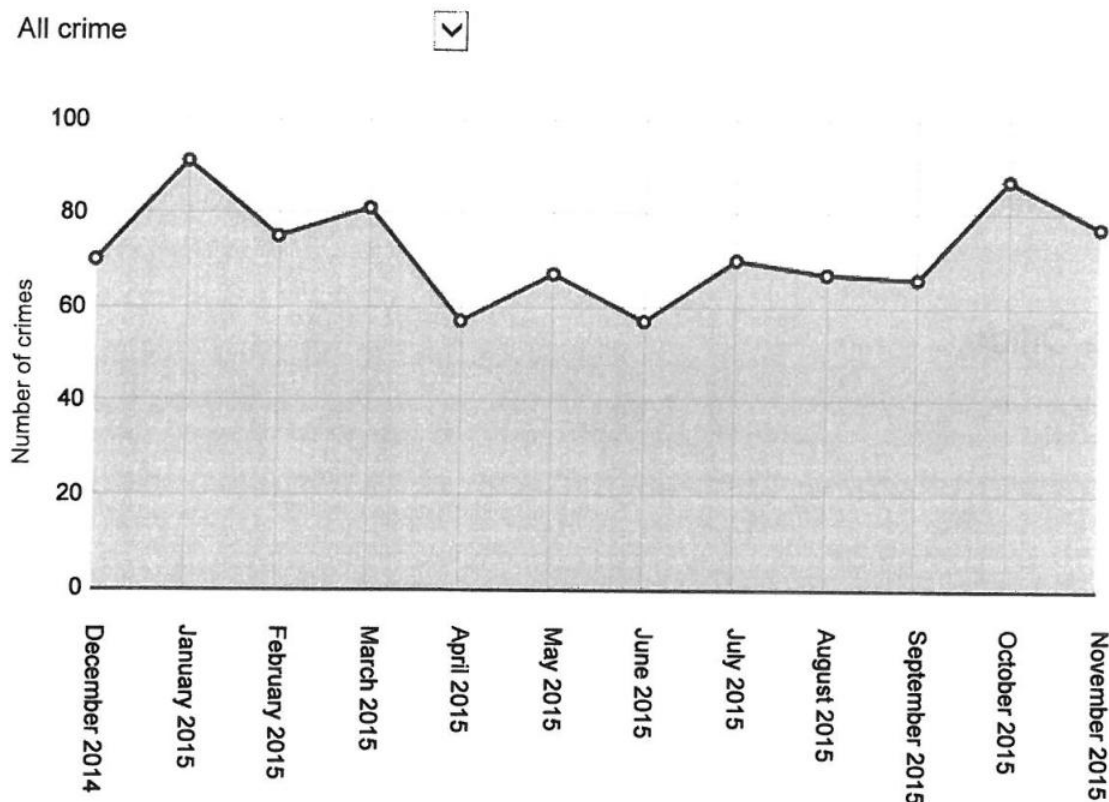


- Under investigation
- No further action
- Offender dealt with by police
- Offender sent to court
- Offender dealt with at court

Outcome type	Total	Percentage
Under investigation	19	3.00%
Under investigation	19	3.00%
No further action	540	85.31%
Unable to prosecute suspect	210	33.18%
Investigation complete; no suspect identified	329	51.97%
Formal action is not in the public interest	1	0.16%
Offender dealt with by police	16	2.53%
Action to be taken by another organisation	1	0.16%
Offender given a caution	9	1.42%

Outcome type	Total	Percentage
Offender given a drugs possession warning	2	0.32%
Local resolution	3	0.47%
Offender given penalty notice	1	0.16%
Offender sent to court	23	3.63%
Suspect charged as part of another case	0	0.00%
Suspect charged	23	3.63%
Offender dealt with at court	35	5.53%
Offender ordered to pay compensation	0	0.00%
Offender deprived of property	0	0.00%
Offender otherwise dealt with	1	0.16%
Offender given conditional discharge	6	0.95%
Offender sent to prison	2	0.32%
Offender fined	5	0.79%
Offender given community sentence	6	0.95%
Defendant sent to Crown Court	0	0.00%
Defendant found not guilty	4	0.63%
Offender given absolute discharge	0	0.00%
Court case unable to proceed	3	0.47%
Court result unavailable	5	0.79%
Offender given suspended prison sentence	3	0.47%

Crime levels in this area between December 2014 and November 2015



Month	Total
November 2015	77
October 2015	87
September 2015	66
August 2015	67
July 2015	70
June 2015	57
May 2015	67
April 2015	57
March 2015	81
February 2015	75

Month	Total
January 2015	91
December 2014	70

[Cookies](#)

Powered by data.police.uk

Map data © [OpenStreetMap](#)

OG

All content is available under the [Open Government License v2.0](#) unless otherwise stated



Home Office

[Home](#) > [Kent Police](#) > [Dartford - Greenhithe](#) > [Crime map](#) >

Detailed statistics for Dartford - Greenhithe



Contents

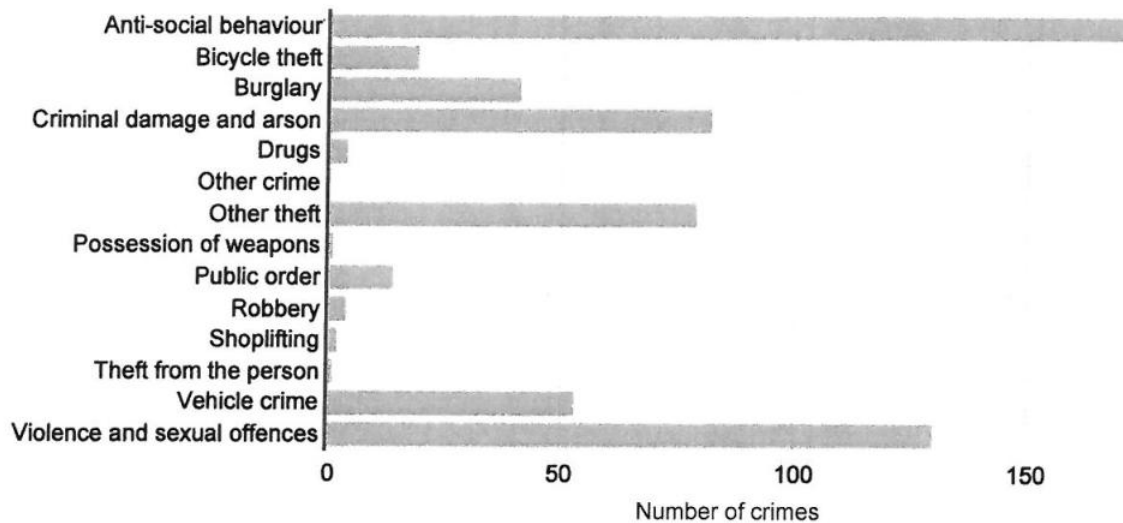
[Comparison of crime types in this area between December 2014 and November 2015](#)

[Comparison of outcomes in this area between December 2014 and November 2015](#)

[Crime levels in this area between December 2014 and November 2015](#)

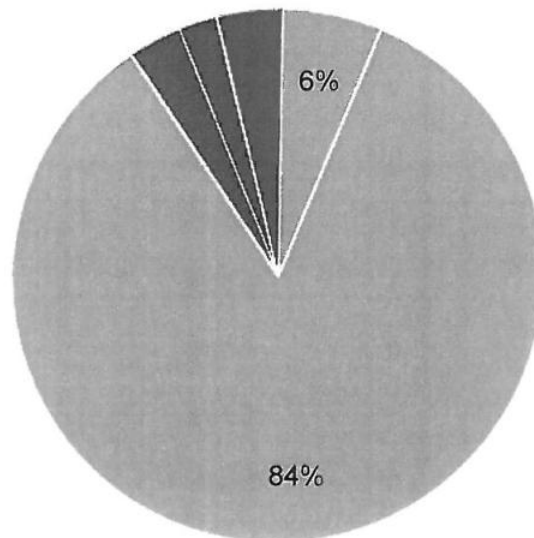
[Download crime data for this area as a CSV file](#)

Comparison of crime types in this area between December 2014 and November 2015



Crime type	Total	Percentage
Anti-social behaviour	172	28.57%
Bicycle theft	19	3.16%
Burglary	41	6.81%
Criminal damage and arson	82	13.62%
Drugs	4	0.66%
Other crime	0	0.00%
Other theft	79	13.12%
Possession of weapons	1	0.17%
Public order	14	2.33%
Robbery	4	0.66%
Shoplifting	2	0.33%
Theft from the person	1	0.17%
Vehicle crime	53	8.80%
Violence and sexual offences	130	21.59%

Comparison of outcomes in this area between December 2014 and November 2015

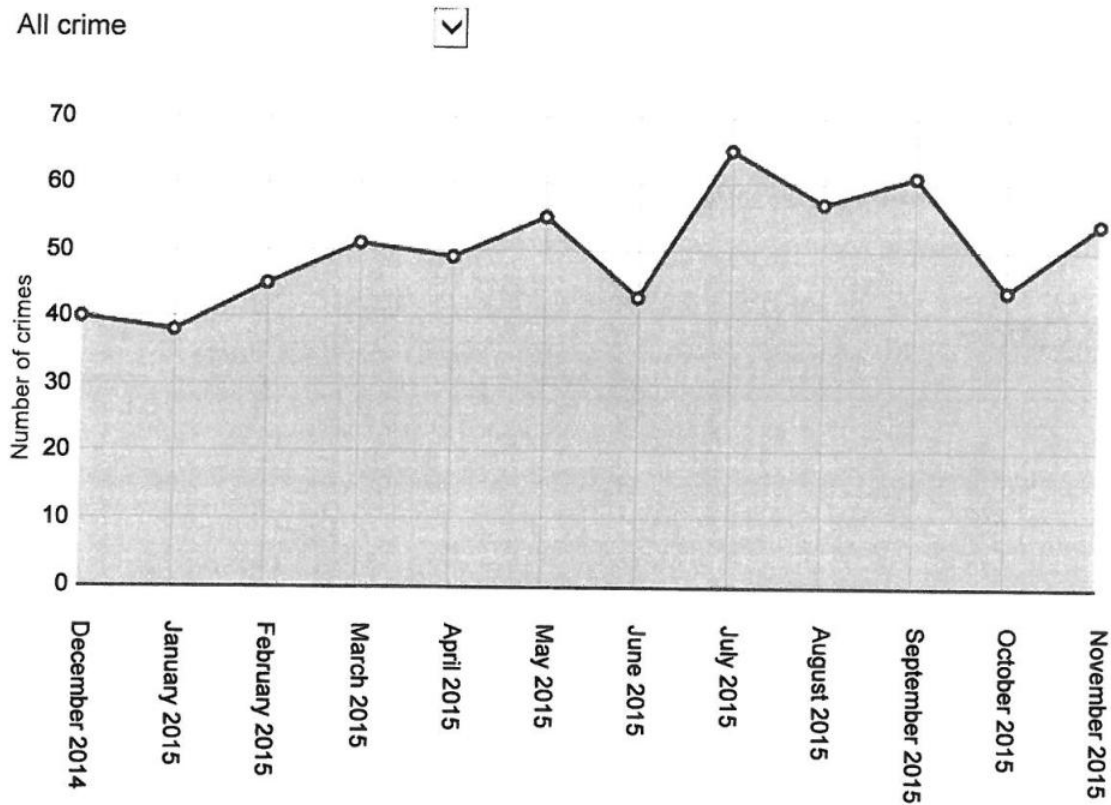


- Under investigation
- No further action
- Offender dealt with by police
- Offender sent to court
- Offender dealt with at court

Outcome type	Total	Percentage
Under investigation	26	6.05%
Under investigation	26	6.05%
No further action	363	84.42%
Unable to prosecute suspect	135	31.40%
Investigation complete; no suspect identified	228	53.02%
Formal action is not in the public interest	0	0.00%
Offender dealt with by police	14	3.26%
Action to be taken by another organisation	0	0.00%
Offender given a caution	9	2.09%

Outcome type	Total	Percentage
Offender given a drugs possession warning	2	0.47%
Local resolution	3	0.70%
Offender given penalty notice	0	0.00%
Offender sent to court	10	2.33%
Suspect charged as part of another case	0	0.00%
Suspect charged	10	2.33%
Offender dealt with at court	17	3.95%
Offender ordered to pay compensation	1	0.23%
Offender deprived of property	0	0.00%
Offender otherwise dealt with	1	0.23%
Offender given conditional discharge	0	0.00%
Offender sent to prison	6	1.40%
Offender fined	2	0.47%
Offender given community sentence	0	0.00%
Defendant sent to Crown Court	0	0.00%
Defendant found not guilty	1	0.23%
Offender given absolute discharge	0	0.00%
Court case unable to proceed	1	0.23%
Court result unavailable	5	1.16%
Offender given suspended prison sentence	0	0.00%

Crime levels in this area between December 2014 and November 2015



Month	Total
November 2015	54
October 2015	44
September 2015	61
August 2015	57
July 2015	65
June 2015	43
May 2015	55
April 2015	49
March 2015	51
February 2015	45

Month	Total
January 2015	38
December 2014	40

[Cookies](#) Powered by data.police.uk Map data © [OpenStreetMap](#)

OGI

All content is available under the [Open Government License v2.0](#) unless otherwise stated



AGENDA ITEMS II

ASB 27/1/16

Graham Blew

From: Peter Harman <harmanpeter [REDACTED]>
Sent: 18 January 2016 13:17
To: Graham Blew
Subject: Dangerous or anti-social parking issues at Ingress Park

Hello Graham,

There has been a lot of "Facebook Traffic" recently regarding the above. I sent the response shown below to residents this morning. Please can this issue be included as an agenda item for the ASB meeting on 27th January.

Peter Harman Peter Harman Sorry Shaun, message "sent itself" before I had finished typing. I have had my attention drawn to recent comments that you have made Shaun regarding myself and other Councillors; and I would like to take the opportunity to clarify matters. I know that the powers you have as a Police Officer in the Metropolitan Police are different to Kent Police; who inform me that the relevant offences available here are "obstruction" and "dangerous parking". I have checked the Police database and in the last three months there has been ONLY ONE REPORT from residents logged for Ingress Park regarding obstruction, dangerous parking, or abandoned vehicles. That call was made by me for a vehicle parked badly at the second roundabout on Ingress Park Avenue. Therefore it seems to me that yourself, Sacha and other residents who are rightly concerned about dangerous parking are not calling 101 to report these vehicles. I do not think it is therefore reasonable to be blaming Police on this matter when they are not having the vehicles reported to them. Kent Police confirmed that they are making additional patrols in Ingress Park following my previous request; but they stressed that it is essential residents take the time to report these vehicles (rather than just writing about it on Facebook). Therefore, I will conclude by asking all residents at Ingress Park who see a vehicle that they believe is dangerously parked or causing an obstruction to phone 101 straight away. If you are unhappy with the response by Police then please let me know. Also, if any resident wants to meet me and other Councillors on site to discuss these issues I am very happy to come along; just let me know.

Kind regards

Peter

Peter Harman ([REDACTED])

Total Control Panel

[Login](#)

To: graham.blew@swanscombeandgreenhithetowncouncil.gov.uk [Remove this sender from my allow list](#)
From: [REDACTED]

You received this message because the sender is on your allow list.

This page is intentionally left blank.

ASB 27/1/16

Graham Blew

From: Peter Harman <harmanpeter@hotmail.com>
Sent: 06 November 2015 11:11
To: Graham Blew
Cc: enquiries@stoneparishcouncil.com
Subject: FW: Anti-Social Behaviour & Crime Sub-Committee - 7 October 2015
Attachments: ASB Agenda - 7 October 2015.pdf; ASB Papers - 7 October 2015.pdf

Hello Graham,

Please see the article below that I have pasted into this email. It shows that Bluewater has the dubious honour of being 8th in the league of "top ten" hotspots for recorded crime in the UK. Please could you forward this to other Town Councillors for information, and also include it on the next ASB meeting for discussion. I am forwarding this email to Stone Council in case they have not yet seen this article.

Kind regards

Peter

Peter Harman (07956) 347419
KCC Member for Swanscombe and Greenhithe

• Most read

- Videos
 - Quizzes
-

This page is intentionally left blank.

- News
- Politics
- Football
- Sport
- Celebs
- TV & Film
- Weird News

TRENDINGRUSSIAN PLANE CRASHBONFIRE NIGHTBECKY WATTS TRIALNEIL FOXSAVE OUR STEEL

- Technology

- Money
- Travel
- Fashion
- Mums

- Home
- News
- UK News
- Crime

These are the top 10 most crime-ridden locations in the UK this year

- 23:02, 5 NOV 2015
- **UPDATED** 07:31, 6 NOV 2015
- **BY** PATRICK SCOTT

Police crime data shows there have been a staggering 1,527 crimes committed in the number one spot in just nine months

-
-
-
-
-

- **187**SHARES

- COMMENTS

Subscribe



Criminal: Meridian Square, Stratford, is apparently the most crime ridden spot in the UK


These are the top 10 most crime-ridden locations in the UK this year.

The area in and around Meridian Square in Stratford in east London is the most crime-ridden spot in the country, according to the latest crime figures.

ADVERTISING

Police data shows there have been a staggering 1,527 crimes committed at just this one location between January and September this year.

This is the highest number of crimes for any such location that falls within the jurisdiction of police forces in England, Wales and Northern Ireland.




Figures: The locations have been revealed in the latest police crime data for 2015

- **Read more** Number of sex offenders freed to live in the community 'rocketed by more than a third' It's the equivalent of roughly five crimes every day for the nine months the statistics cover.

The most common type of crime to occur in and around the square is theft, with 748 between January and September, 2015. The second most common was shoplifting with 360.

Second on the list of the country's crime hotspots is the area around Wallis Road at Heathrow's terminal five, followed by Stansted Airport on 857.

Read the full top ten below.



Stats: The top ten show show unlikely hot spots for criminal activity

The Top Ten

Area (on or near these locations) // Crimes between January and September

1. Meridian Square, Stratford, London - 1,527
2. Wallis Road, Heathrow - 897
3. Stansted Airport - 857
4. Parking Area, Westfield Centre, London - 786
5. Piccadilly Gardens, Manchester - 769
6. Newgate Street, Newcastle - 755
7. Debenhams, Market Street, Manchester - 677

8. Bluewater Complex, Kent - 673



9. Popworld Nightclub, Swansea - 506

10. Monument Mall, Newcastle - 491

From: sara.stapleton@swanscombeandgreenhithetowncouncil.gov.uk
To: alan@areach.wanadoo.co.uk; bryan_parry@btinternet.com; cherylopenshaw@outlook.com;
lorna.m.cross@hotmail.co.uk; maria.kelly@dartford.gov.uk; harmanpeter@hotmail.com;
sue.butterfill@ntlworld.com; billy.unsworth@kent.gov.uk; christine.bates@kent.gov.uk;
Mat.Honeysett@kent.gov.uk; steve.taylor2@kent.gov.uk; CSU.Dartford@kent.pnn.police.uk;
david.edie@dartford.gov.uk; matt.roberts@dartford.gov.uk; peter.dosad@dartford.gov.uk;
bryan.read@dartford.gov.uk; david.mote@dartford.gov.uk; john.hayes@dartford.gov.uk;
keith.kelly@dartford.gov.uk; richard.lees@dartford.gov.uk;
graham.blew@swanscombeandgreenhithetowncouncil.gov.uk;
info@swanscombeandgreenhithetowncouncil.gov.uk; Jeff.Wren@dartford.gov.uk;
Niall.Lester@dartford.gov.uk; gary.woodward@kent.pnn.police.uk; michael.laidlow@kent.pnn.police.uk;
12899@kent.pnn.police.uk; 58813@kent.pnn.police.uk; kelly.shurmer@kent.pnn.police.uk;
58540@kent.pnn.police.uk; stephen.howard@kent.pnn.police.uk;
contactyourpcc@pcc.kent.pnn.police.uk; sara.stapleton@swanscombeandgreenhithetowncouncil.gov.uk
Subject: Anti-Social Behaviour & Crime Sub-Committee - 7 October 2015
Date: Thu, 1 Oct 2015 11:20:58 +0000

Dear All

Please find attached the agenda and supporting paperwork for the Anti-Social Behaviour and Crime Sub-Committee scheduled for Wednesday 7 October 2015 at 7.00 pm at the Town Council offices.

I would be grateful, for those of you that have an item on the agenda to provide an update report, that you confirm your attendance and if you are unable to attend, that a written report be submitted in sufficient time prior to the meeting, so that it can be distributed for information.

Kind regards

Sara Stapleton
Responsible Financial Officer
Swanscombe & Greenhithe Town Council
Council Offices
The Grove
Swanscombe
Kent DA10 0GA

T: 01322 385513
M: 07862 256808
F: 01322 385849
E: sara.stapleton@swanscombeandgreenhithetowncouncil.gov.uk

Officer Email Addresses:
Town Clerk: graham.blew@swanscombeandgreenhithetowncouncil.gov.uk
Administration Team: info@swanscombeandgreenhithetowncouncil.gov.uk